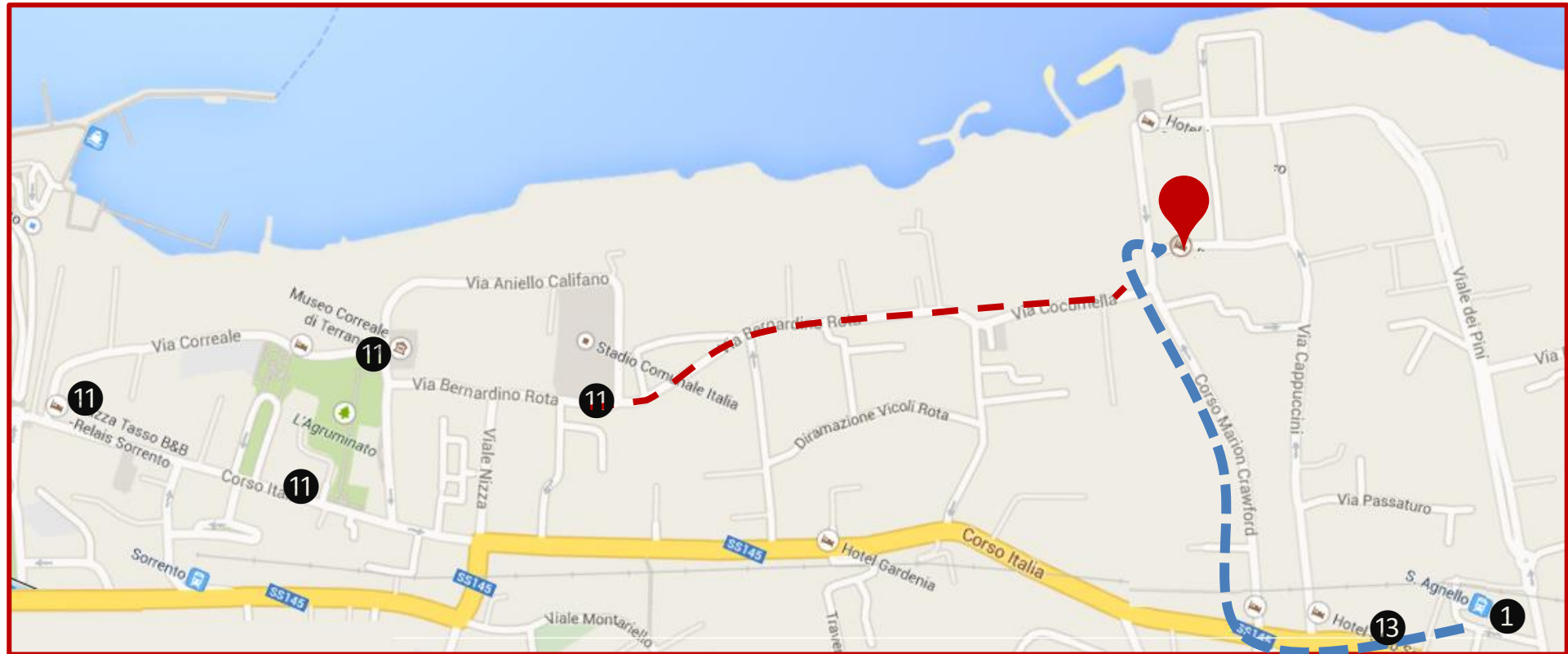




Direzione / Directions



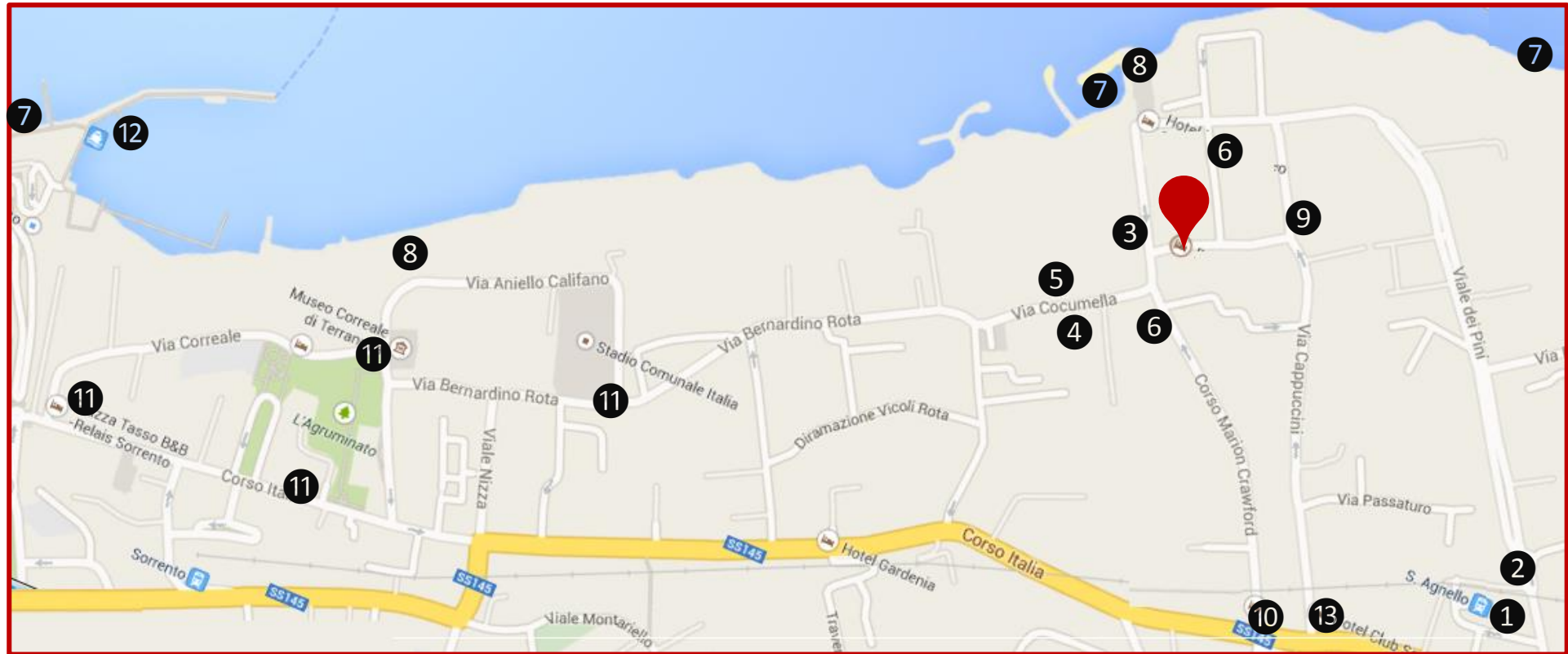
1. Sant'Agnello Stazione / Train station

13. Navetta Aeroporto / Airport Shuttle

11. Sorrento Centro / Sorrento Center



A piedi / Walking Distances

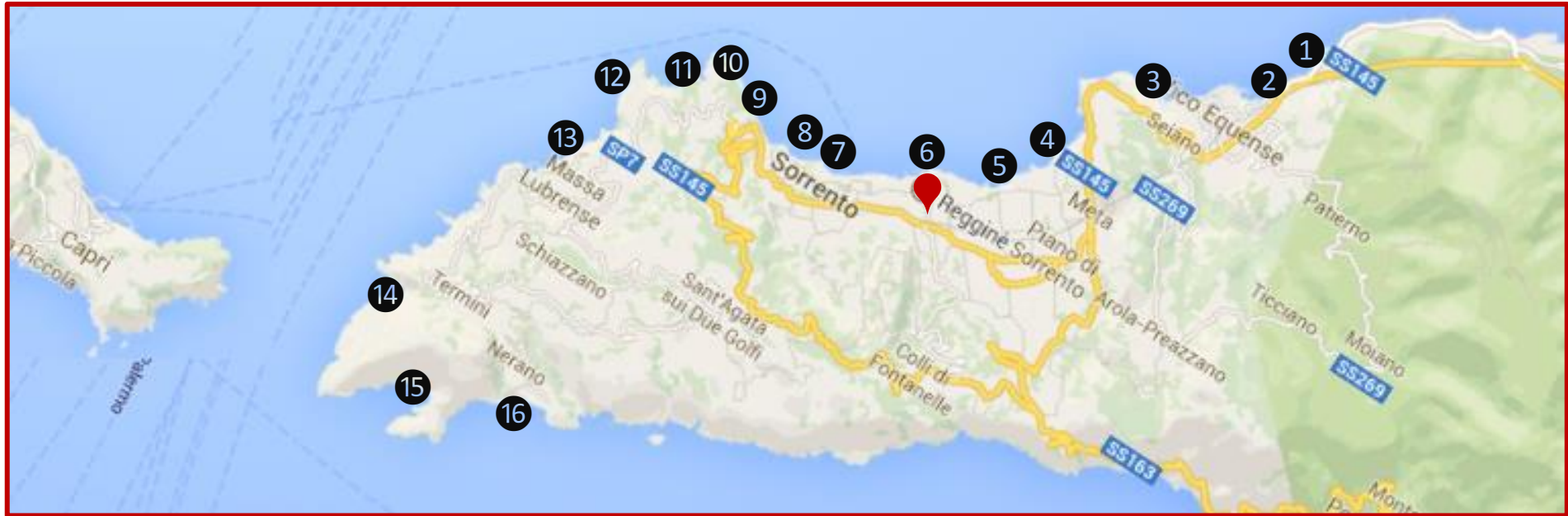


- | | | |
|--|--|---|
| 1. Stazione / Train station | 2. SuperMercato / SuperMarket | 3. Bus / Bus Stop to Sorrento |
| 4. Parcheggio Vittoria / Private Park | 5. Bar / Cafè | 6. Pagamento Parcheggio / TicketPark |
| 7. Spiaggia / Beach | 8. Terrazza Panoramica / PanoramicTerrace | 9. Ristorante Pizzeria Moonlight |
| 10. Negozi / Shopping Center | 11. Sorrento Centro / Center | 12. Porto / Port (Capri, Ischia, Napoli) |
| 13. Navetta Aeroporto / Airport Shuttle | 14. Farmacia / Pharmacy | 15. Benzina / Gas station |



Spiagge / Beaches

(Distanze in minuti in macchina / Time driving distance)

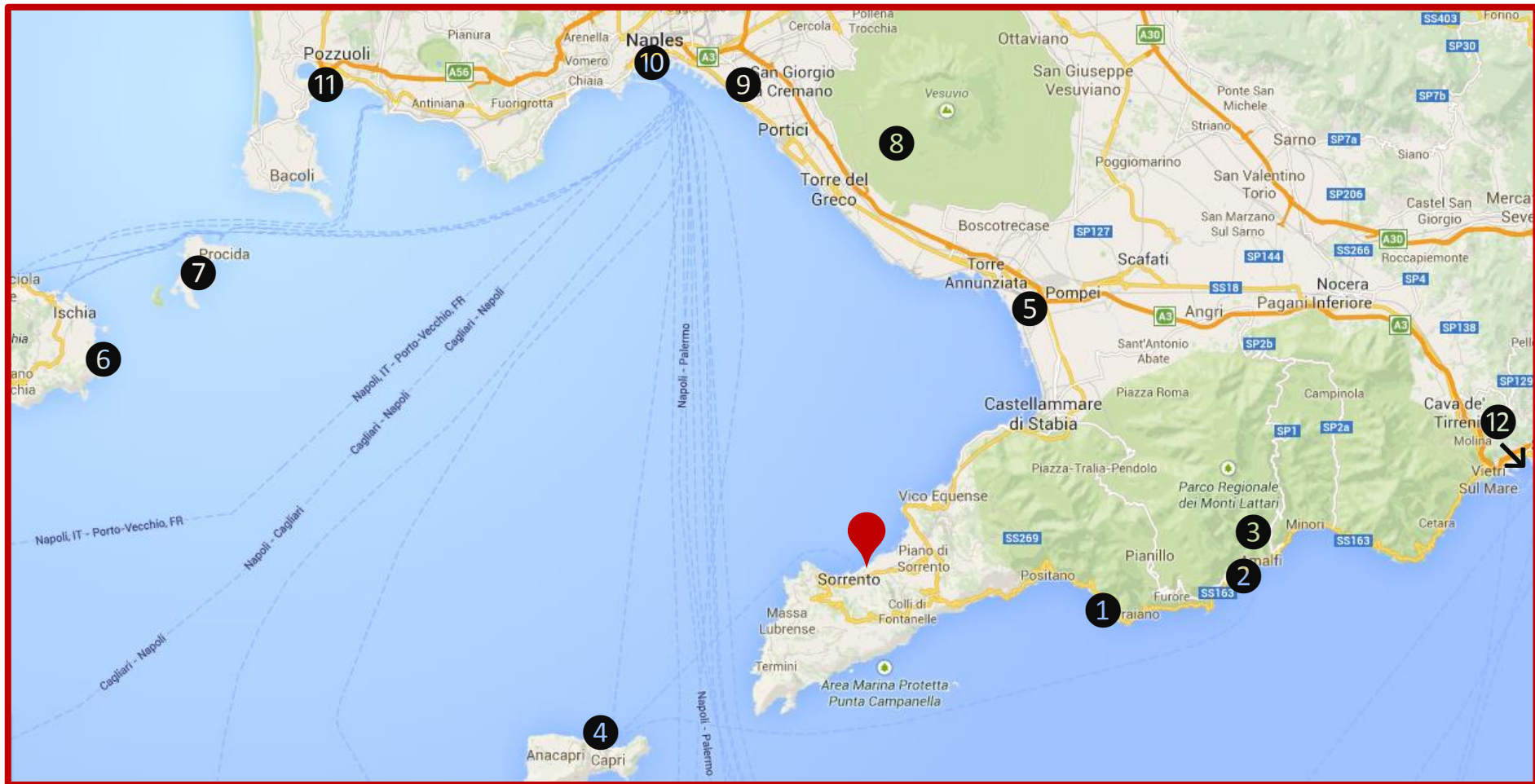


- | | | | |
|------------------------------|--------------------------|---------------------------------|-------------------------------|
| 1. Bikini (30 min) | 2. Srajo (25 min) | 3. Marina Aequa (20 min) | 4. Meta (7 min) |
| 5. Piano(5 min) | 6. Marinella (1 min) | 7. Sorrento / M.Piccola (7min) | 8. Sorrento M.Grande (7 min) |
| 9. Regina Giovanna (10 min) | 10. Pignatella (10 min) | 11. Cala di Puolo (15'') | 12. Conca Azzurra (15 min) |
| 13. Massa Lubrense (20 min) | 14. Marciano (30 min) | 15. Ieranto (30 min) | 16. Marina Cantone (35 min) |



Dintorni / Surroundings

(Distanze in minuti in macchina / Time driving distance)



1. Positano (30 min)

2. Amalfi (1H)

3. Ravello (1 h 30)

4. Capri (30 min)

5. Pompei (30 min)

6. Ischia (1H)

7. Procida (1 h 30)

8. Vesuvio (50 min)

9. Ercolano (50 min)

10. Napoli (1H)

11. Pozzuoli (1 h 10)

12. Paestum (1 h 30)

Do you want to book your excursion? info@reggine.com